

# MORGAN OFFSHORE WIND PROJECT: GENERATION ASSETS

## Environmental Statement

Volume 4, Annex 10.6: Seascape visualisations  
Part 5 (Figures 44 – 61)

Planning Inspectorate Reference Number: EN010136

Document Number: MRCNS-J3303-RPS-10087- Part 5

Document Reference: F4.10.6

APFP Regulations: 5(2)(a)

April 2024

F01



MORGAN OFFSHORE WIND PROJECT: GENERATION ASSETS

Document status

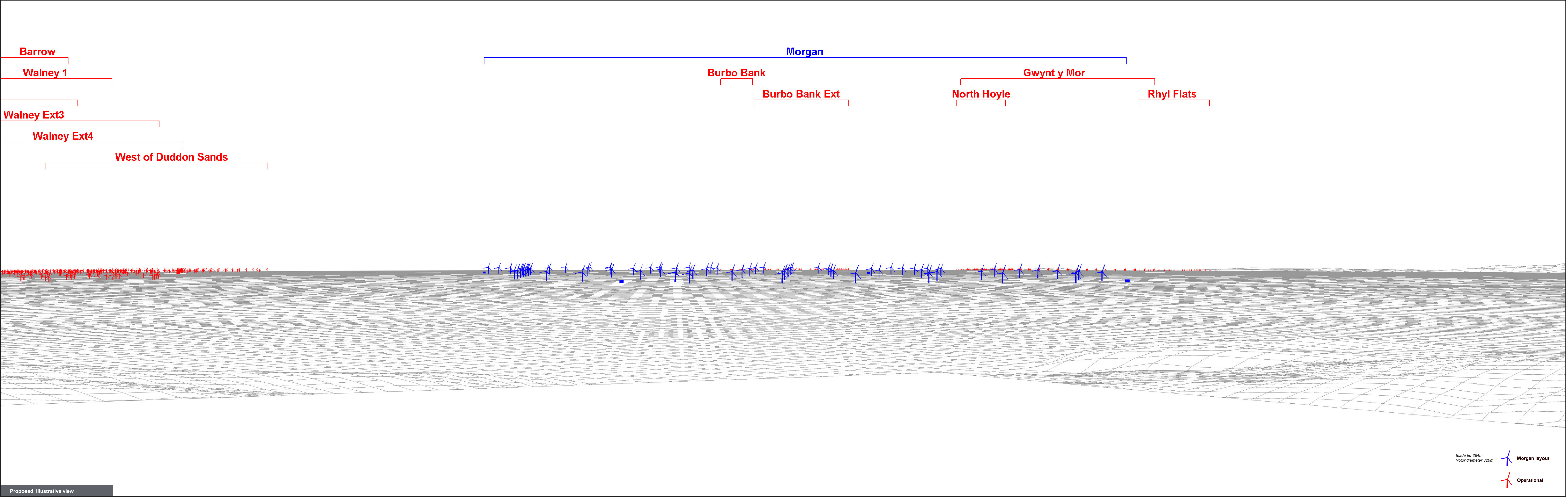
Version	Purpose of document	Authored by	Reviewed by	Approved by	Review date
F01	Application	RPS	Morgan Offshore Wind Ltd.	Morgan Offshore Wind Ltd.	April 2024
Prepared by:		Prepared for:			
RPS		Morgan Offshore Wind Ltd.			



## MORGAN OFFSHORE WIND PROJECT: GENERATION ASSETS

### Figures

- Figure 44: Viewpoint 20: Snaefell Summit station trig point, Isle of Man – Wireline (Horizontal field of view: 53.50 (planar))
- Figure 45: Viewpoint 20: Snaefell Summit station trig point, Isle of Man – Photomontage (Horizontal field of view: 53.50 (planar))
- Figure 46: Viewpoint 21: Liverpool to Dublin (Ireland) Ferry – Wireline (Horizontal field of view: 53.50 (planar))
- Figure 47: Viewpoint 22: Liverpool to Douglas (Isle of Man) Ferry – Wireline (Horizontal field of view: 53.50 (planar))
- Figure 48: Viewpoint 23: Heysham to Douglas (Isle of Man) Ferry – Wireline (Horizontal field of view: 53.50 (planar))
- Figure 49: Viewpoint 42: Maughold Head Lighthouse, Isle of Man – Wireline (Horizontal field of view: 53.50 (planar))
- Figure 50: Viewpoint 42: Maughold Head Lighthouse, Isle of Man – Photomontage (Horizontal field of view: 53.50 (planar))
- Figure 51: Viewpoint 43: Old Laxey, Isle of Man – Wireline (Horizontal field of view: 53.50 (planar))
- Figure 52: Viewpoint 43: Old Laxey, Isle of Man – Photomontage (Horizontal field of view: 53.50 (planar))
- Figure 53: Viewpoint 44: Slieau Ruy Cairn, Isle of Man - Wireline (Horizontal field of view: 53.50 (planar))
- Figure 54: Viewpoint 44: Slieau Ruy Cairn, Isle of Man - Photomontage (Horizontal field of view: 53.50 (planar))
- Figure 55: Viewpoint 45: South Barrule Cairn, Isle of Man – Wireline (Horizontal field of view: 53.50 (planar))
- Figure 56: Viewpoint 45: South Barrule Cairn, Isle of Man – Photomontage (Horizontal field of view: 53.50 (planar))
- Figure 57: Viewpoint 46: Port St Mary, Isle of Man - Wireline (Horizontal field of view: 53.50 (planar))
- Figure 58: Viewpoint 46: Port St Mary, Isle of Man - Photomontage (Horizontal field of view: 53.50 (planar))
- Figure 59: Viewpoint 49: Douglas Promenade, Isle of Man - Wireline (Horizontal field of view: 53.50 (planar))
- Figure 60: Viewpoint 49: Douglas Promenade, Isle of Man - Photomontage (Horizontal field of view: 53.50 (planar))
- Figure 61: Viewpoint 50: Coast Path at Chasm/Sugarloaf, Isle of Man - Wireline (Horizontal field of view: 53.50 (planar))

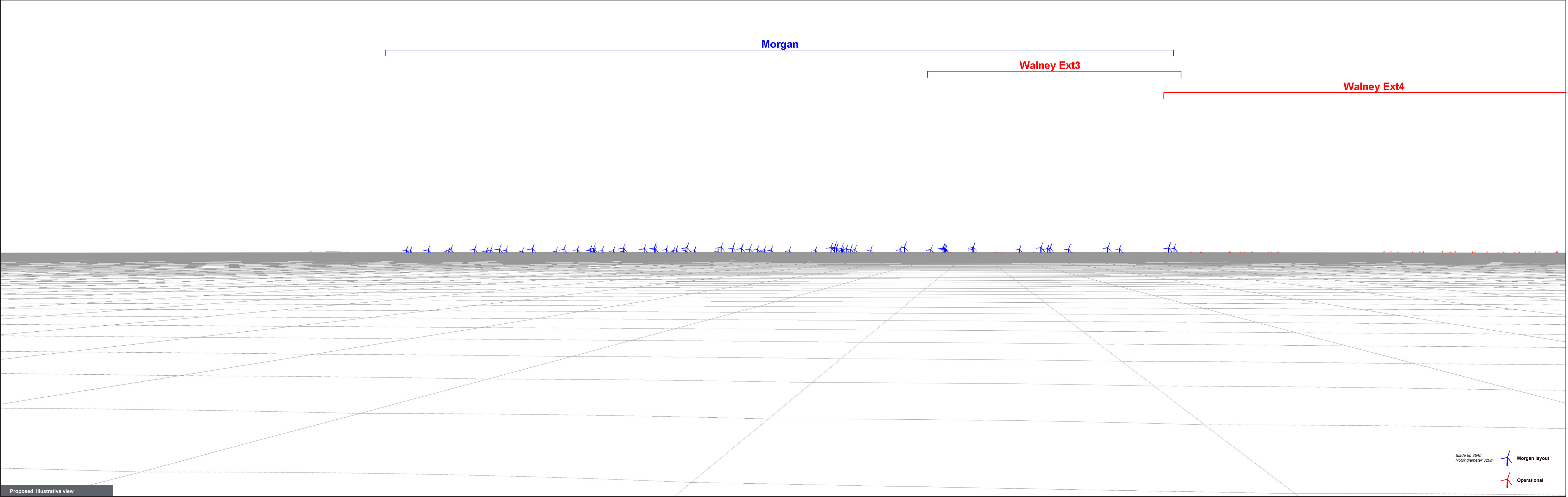








Proposed illustrative view



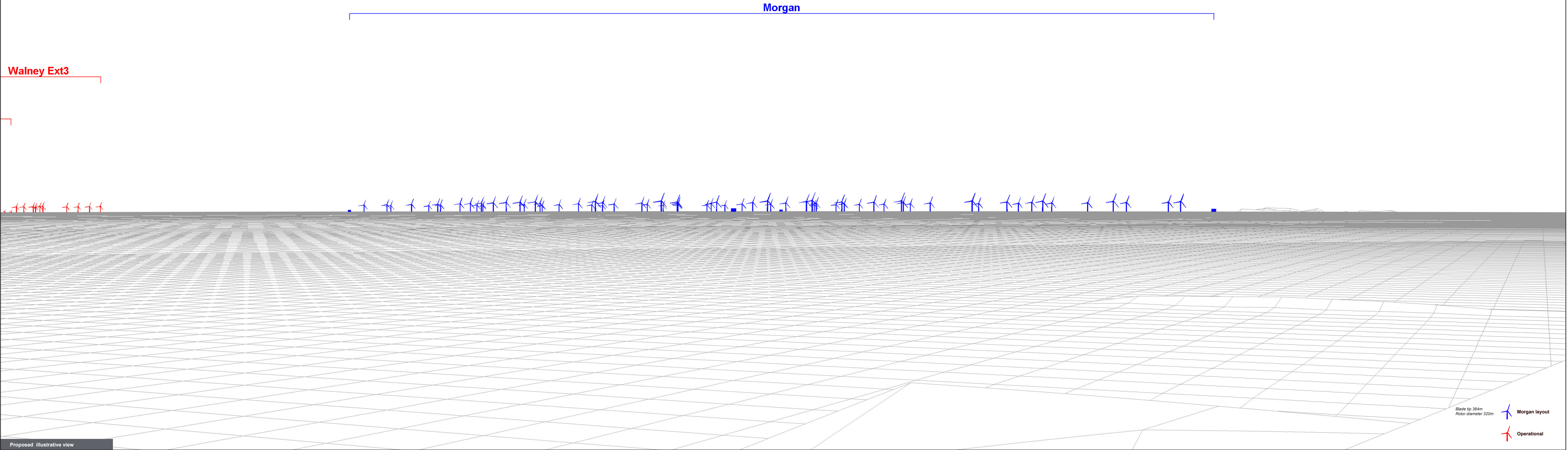


















Proposed illustrative view




Morgan



Blade tip 364m  
Rotor diameter 320m

 Morgan layout

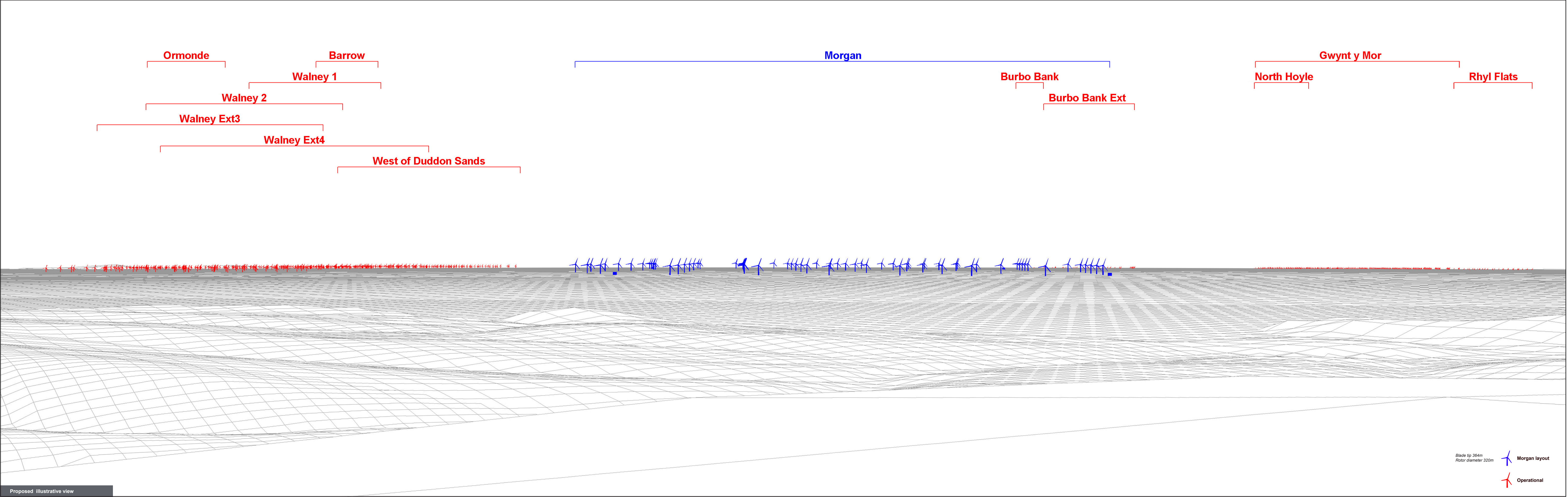
 Operational





Proposed illustrative view





Proposed illustrative view



12079-0780-03






Proposed illustrative view






Proposed illustrative view

Blade tip 364m  
Rotor diameter 320m

 Morgan layout

 Operational

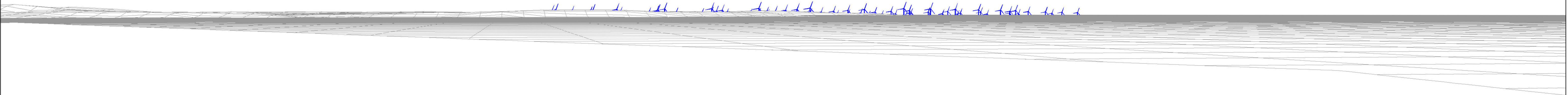




Proposed illustrative view





Morgan



Proposed illustrative view

Blade tip 364m  
Rotor diameter 320m

 Morgan layout


 Operational





Proposed illustrative view









Proposed illustrative view



